

THIRD FLOOR PLAN
1980 GSF

EXCLUSIVE USE AREA(S)
85 NSF - UNIT 14 REAR DECK

147 NSF - UNIT FLOOR AREA - FIRST FLOOR
754 NSF - UNIT FLOOR AREA - SECOND FLOOR
1067 NSF - UNIT FLOOR AREA - THIRD FLOOR
1968 NSF - TOTAL UNIT FLOOR AREA

2400 TOTAL GROSS SQUARE FEET


UP-2.3

THE
PLUM DURHAM
CONDOMINIUMS
12-16 DURHAM STREET
SOMERVILLE, MA

UNIT FLOOR PLAN: UNIT 14
THIRD FLOOR PLAN
1968 UNIT TOTAL SF (NET)

PREPARED BY:
SFG STUDIOS
80 CENTRAL STREET
SOMERVILLE, MA 02143
617.625.4840




I HEREBY CERTIFY THAT THIS PLAN HAS BEEN PREPARED IN CONFORMITY WITH THE RULES AND REGULATIONS OF THE REGISTRY OF DEEDS OF THE COMMONWEALTH OF MASSACHUSETTS.
I HEREBY CERTIFY THAT THIS UNIT DESIGNATION OF THE UNIT BEING CONVEYED AND OF IMMEDIATELY ADJOINING UNITS, AND THAT THEY FULLY AND ACCURATELY DEPICT THE LAYOUT OF THE UNIT, ITS LOCATION, DIMENSIONS, APPROXIMATE AREA MAIN ENTRANCE AND IMMEDIATE COMMON AREA TO WHICH IT HAS ACCESS, AS BUILT.



CALLLED NORTH

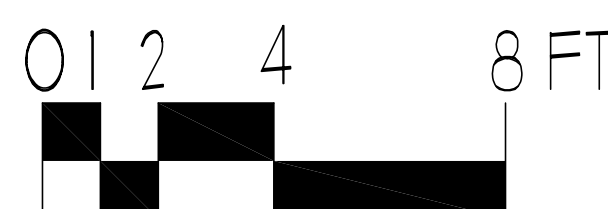
DRAWN BY: SFG
DATE: 03.13.06

LEGEND

-  MAIN ENTRANCE
-  COMMON AREA
-  COMMON AREA WITH EXCLUSIVE USE TO UNIT NOTED

NOTES

1. NET AREA IS CALCULATED FROM CENTERLINE OF DEMISING WALLS TO INTERIOR FACE OF EXTERIOR STUD.
2. ALL EXTERIOR PATIOS, BALCONIES, AND DECKS ARE COMMON AREAS SUBJECT TO EXCLUSIVE RIGHTS OF USE AND ARE NOT CALCULATED IN UNIT FLOOR AREA.



ARCHITECT

DATE